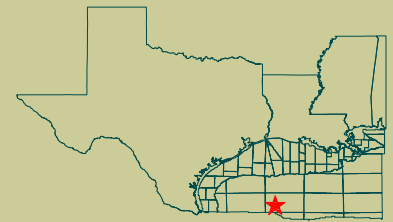


Keathley Canyon (DW-6 & DW-10)

Western Gulf of Mexico

352.0 Blocks



216	217	177	178	179	180	181	182	183	184	185	186	187	188	189	190	191	192	193	194	195	196	197	198	199	200								
260	261	221	222	223	224	225	226	227	228	229	230	231	232	233	234	235	236	237	238	239	240	241	242	243	244								
304	305	265	266	267	268	269	270	271	272	273	274	275	276	277	278	279	280	281	282	283	284	285	286	287	288								
348	349	309	310	311	312	313	314	315	316	317	318	319	320	321	322	323	324	325	326	327	328	329	330	331	332								
392	393	353	354	355	356	357	358	359	360	361	362	363	364	365	366	367	368	369	370	371	372	373	374	375	376								
436	437	397	398	399	400	401	402	403	404	405	406	407	408	409	410	411	412	413	414	415	416	417	418	419	420								
480	481	441	442	443	444	445	446	447	448	449	450	451	452	453	454	455	456	457	458	459	460	461	462	463	464								
524	525	485	486	487	488	489	490	491	492	493	494	495	496	497	498	499	500	501	502	503	504	505	506	507	508								
568	569	529	530	531	532	533	534	535	536	537	538	539	540	541	542	543	544	545	546	547	548	549	550	551	552								
612	613	573	574	575	576	577	578	579	580	581	582	583	584	585	586	587	588	589	590	591	592	593	594	595	596								
656	657	617	618	619	620	621	622	623	624	625	626	627	628	629	630	631	632	633	634	635	636	637	638	639	640								
700	701	661	662	663	664	665	666	667	668	669	670	671	672	673	674	675	676	677	678	679	680	681	682	683	684								
744	745	705	706	707	708	709	710	711	712	713	714	715	716	717	718	719	720	721	722	723	724	725	726	727	728								
788	789	749	750	751	752	753	754	755	756	757	758	759	760	761	762	763	764	765	766	767	768	769	770	771	772								
832	833	793	794	795	796	797	798	799	800	801	802	803	804	805	806	807	808	809	810	811	812	813	814	815	816								
876	877	837	838	839	840	841	842	843	844	845	846	847	848	849	850	851	852	853	854	855	856	857	858	859	860								
920	921	881	882	883	884	885	886	887	888	889	890	891	892	893	894	895	896	897	898	899	900	901	902	903	904								
964	965	925	926	927	928	929	930	931	932	933	934	935	936	937	938	939	940	941	942	943	944	945	946	947	948								
1008	1009	969	970	971	972	973	974	975	976	977	978	979	980	981	982	983	984	985	986	987	988	989	990	991	992								
												11	12	13	14	15	16	17	18	19	20	21	22	23	24								
													56	57	58	59	60	61	62	63	64	65	66	67	68								
															102	103	104	105	106	107	108	109	110	111	112								

Alaminos Canyon

Keathley Canyon

Sigsbee Escarpment

Geophysical Pursuit 3-D Surveys

GEOPHYSICAL PURSUIT, INC.

3501 Allen Parkway
Houston, Texas 77019
(713) 529-3000



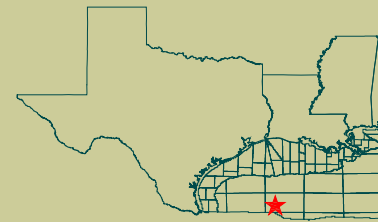
2895 Highway 190
Suite 227
Mandeville, LA 70471
(985) 727-6720



Keathley Canyon (DW-6 & DW-10)

Western Gulf of Mexico

352.0 Blocks



Acquisition Details

Shooting Direction: N/S

Acquisition: 4 sources, 6-10 streamers

Total Offset: 8200 meters

No. of Channels: 162 channels per streamer

Shot point Interval: 47.25 meters per array

Group Interval: 25 meters

CMP Line Spacing: 40 meters

CMP Bin Dimension: 12.5 m x 40 m

Record Length: 9 seconds sub-sea floor

Nominal Fold: 43

Vintage Date: In Processing May 1999?

Processing Parameters

360 m Velocity Grid

Demultiple

3D DMO Velocity and Stacking Technology

One-Pass 3D Migration

12.5 x 20 m Final 3D Bin Dimension

Available Data Sets

Raw 3D Migration

PreStack Depth Migration (Grid)

3D Interpolated Stack

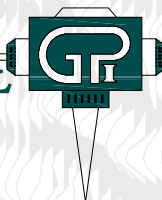
Aeromagnetic Data

Gravity Data

Multibeam Bathymetry

Geophysical Pursuit 3-D Surveys

GEOPHYSICAL



PURSUIT, INC.

3501 Allen Parkway
Houston, Texas 77019
(713) 529-3000

2895 Highway 190
Suite 227
Mandeville, LA 70471
(985) 727-6720

